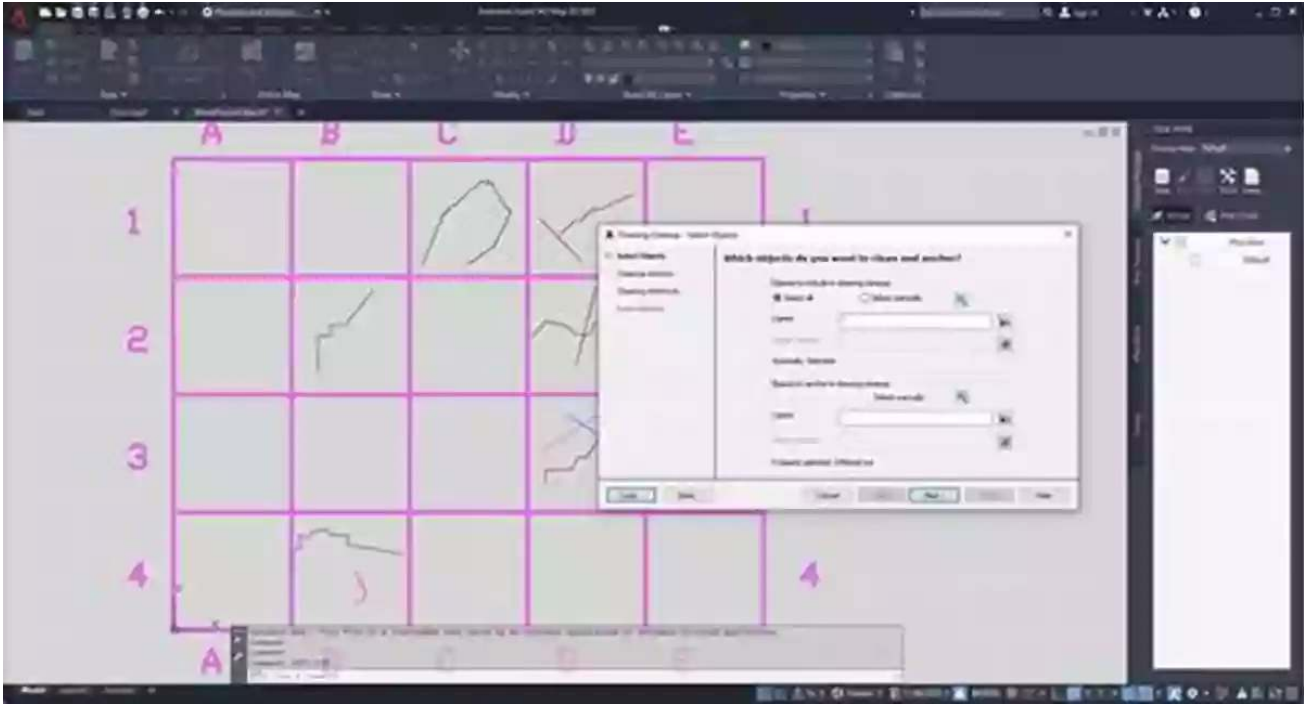


Drawing Cleanup: Digging Into AutoCAD Map 3D 2011




AutoCAD Map 3D 2011 is a powerful software tool used for efficient drawing cleanup and data management, providing professionals with the necessary capabilities to handle large-scale mapping projects with ease.

Why Drawing Cleanup Matters

Inaccurate drawings can lead to costly mistakes and delays in project completion. Drawing cleanup is a crucial step in ensuring the accuracy and reliability of your data. AutoCAD Map 3D 2011 offers a comprehensive set of tools and features specifically designed to streamline the drawing cleanup process.

AutoCAD Map 3D 2011: Drawing Cleanup (Digging Into AutoCAD Map 3D 2011)

by Mike Berners-Lee(Kindle Edition)



★★★★★ 5 out of 5

Language : English
File size : 845 KB
Text-to-Speech : Enabled
Screen Reader : Supported
Enhanced typesetting : Enabled
Print length : 45 pages
Lending : Enabled
Paperback : 82 pages
Item Weight : 4.2 ounces
Dimensions : 5.83 x 0.2 x 8.27 inches



Key Features of AutoCAD Map 3D 2011

- 1. Data Cleansing:** With AutoCAD Map 3D 2011, you can easily detect and eliminate errors, such as duplicate or overlapping lines and incorrect attribute values. This ensures that your drawings are clean and accurate.
- 2. Topology Validation:** The software allows you to validate the topological integrity of your drawings, ensuring that all spatial relationships are maintained. This feature is particularly useful when dealing with complex network systems.
- 3. Attribute Transfer:** AutoCAD Map 3D 2011 enables seamless transfer of attributes from one drawing element to another. This allows you to update attributes efficiently, saving time and reducing errors.
- 4. Advanced Selection Tools:** The software provides advanced selection tools to quickly and accurately select specific drawing elements based on various criteria. This enhances the efficiency of the cleanup process.

5. **Data Import and Export:** AutoCAD Map 3D 2011 supports a wide range of data formats, facilitating the import and export of data from various sources. This enables seamless integration with external systems and enhances data management capabilities.

Benefits of AutoCAD Map 3D 2011

By utilizing AutoCAD Map 3D 2011 for drawing cleanup and data management, professionals can experience several benefits:


- Improved accuracy and reliability of drawings
- Reduced errors and rework
- Enhanced project efficiency
- Streamlined data management
- Increased collaboration and communication
- Seamless integration with other software and systems

AutoCAD Map 3D 2011 provides a comprehensive solution for drawing cleanup and data management. Its powerful features and tools enable professionals to effectively handle complex mapping projects with ease, ensuring the accuracy and reliability of their drawings. By utilizing AutoCAD Map 3D 2011, professionals can streamline their workflow, reduce errors, and enhance project efficiency.

So, if you are looking for a reliable software tool to handle drawing cleanup and data management, give AutoCAD Map 3D 2011 a try!

AutoCAD Map 3D 2011: Drawing Cleanup (Digging Into AutoCAD Map 3D 2011)

by Mike Berners-Lee(Kindle Edition)



★ ★ ★ ★ ★	5 out of 5
Language	: English
File size	: 845 KB
Text-to-Speech	: Enabled
Screen Reader	: Supported
Enhanced typesetting	: Enabled
Print length	: 45 pages
Lending	: Enabled
Paperback	: 82 pages
Item Weight	: 4.2 ounces
Dimensions	: 5.83 x 0.2 x 8.27 inches




“AutoCAD Map 3D 2011:Drawing Cleanup” is one complete topic from our popular book of AutoCAD Map tutorials, “Digging Into AutoCAD Map 3D 2011 – Level 1 Training” in the Kindle format. We have separated the book into sections, taking an “a la carte” approach, allowing you to select just the topics you are interested in or need at the time.

AutoCAD drawings often contain small errors which might not show up in plots, and can even be difficult to see in the editor without zooming in to extreme magnification. However, these errors can cause problems when performing analytical functions and deriving data from objects. AutoCAD Map 3D includes powerful drawing cleanup tools for locating and fixing these errors.

One very important reason to ensure your geometry is properly cleaned is that it is essential for many analytical processes. If lines are not snapped precisely to endpoints and intersections, or polygons appear to share exact boundaries but don't, major problems can occur later.

AutoCAD Map 3D is a set of specialized tools for cartography and GIS, which are built on top of AutoCAD. It includes all of the features in AutoCAD, with the addition of specialized tools and capabilities used to import, edit and produce geospatial content; analyze data; and output maps for geographic information systems. AutoCAD Map 3D tools are also integrated into AutoCAD Civil 3D.



The Secrets of Chaplaincy: Unveiling the Pastoral Theology of Inquiry Haworth

Chaplaincy is a field that encompasses deep empathy, understanding, and spirituality. It is a profession where individuals provide spiritual care and support to those in...



Animales Wordbooks: Libros de Palabras para los Amantes de los Animales

Si eres un amante de los animales como yo, entonces seguramente entenderás la fascinación que sentimos hacia estas increíbles criaturas. Ya sea que se trate de majestuosos...



Let's Learn Russian: Unlocking the Mysteries of the Cyrillic Script

Are you ready to embark on a linguistic adventure? Have you ever been curious about the beautiful Russian language? Look no further - this article is your...



The Incredible Adventures of Tap It Tad: Collins Big Cat Phonics For Letters And Sounds

Welcome to the enchanting world of phonics where learning to read becomes a captivating journey! In this article, we will explore the marvelous educational resource,...



Schoolla Escuela Wordbookslibros De Palabras - Unlocking the Power of Words!

Growing up, one of the most significant milestones in a child's life is learning how to read. It opens up a whole new world of possibilities, imagination, and knowledge. A...



15 Exciting Fun Facts About Canada for Curious Kids

Canada, the second-largest country in the world, is famous for its stunning landscapes, diverse wildlife, and friendly people. As children, it's essential to...



What Did He Say? Unraveling the Mystery Behind His Words

Have you ever found yourself struggling to understand what someone really meant when they said something? Communication can often be clouded with ambiguity, leaving us...



A Delicious Journey through Foodla Comida Wordbookslibros De Palabras

Welcome to the world of Foodla Comida Wordbookslibros De Palabras, where colorful illustrations and engaging words come together to create a delightful learning...