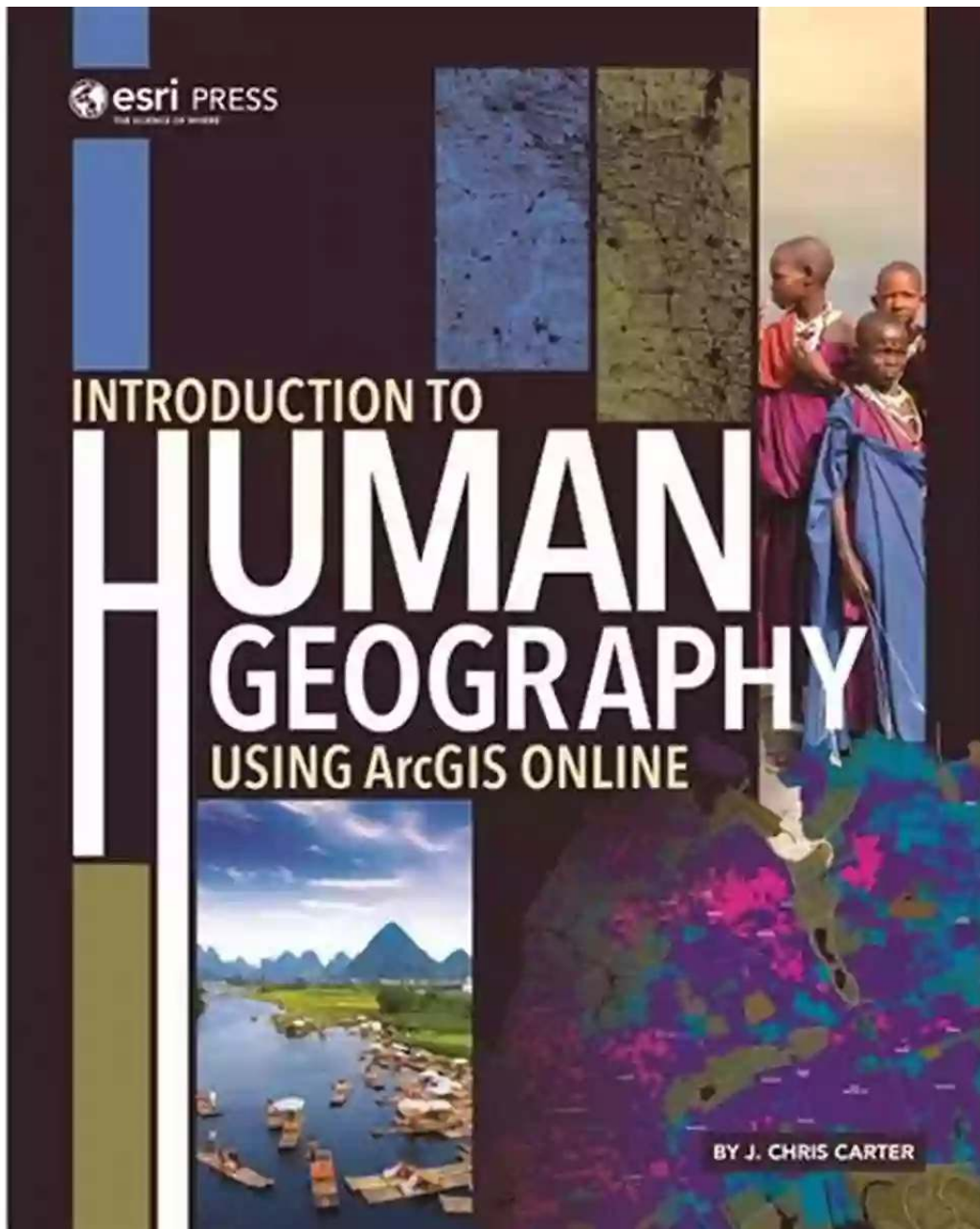


# The Ultimate Guide to Human Geography: Discovering the World through ArcGIS Online




Are you curious about the world we live in? Do you want to understand how people and their interactions shape the Earth's landscapes? Look no further - this comprehensive guide will introduce you to the exciting field of Human Geography, using the powerful tool of ArcGIS Online. Strap in, because we are about to

embark on an adventure to explore our incredible planet from the comfort of your own computer.

## What is Human Geography?

Human Geography is the discipline that studies the spatial relationship between humans and their environment. It focuses on understanding the ways in which people interact with and impact the Earth, examining everything from population distribution to cultural landscapes. By studying Human Geography, we gain insights into the complexities and diversity of our world, and how these factors shape our societies.



## Introduction to Human Geography Using ArcGIS

**Online** by J. Chris Carter (Illustrated Edition, Kindle Edition)

★★★★☆ 4.3 out of 5

Language : English  
File size : 123811 KB  
Text-to-Speech : Enabled  
Screen Reader : Supported  
Enhanced typesetting : Enabled  
Print length : 725 pages



## ArcGIS Online: The Gateway to Understanding

ArcGIS Online is a cloud-based mapping and analysis platform that allows you to explore, create, and share maps, apps, and data. It provides a wealth of spatial data and tools that are specifically useful in understanding Human Geography. With ArcGIS Online, you can visualize the distribution of populations, analyze migration patterns, explore cultural and economic landscapes, and so much more.

## **Getting Started with ArcGIS Online**

Before we dive into the specifics of Human Geography, let's get acquainted with ArcGIS Online. To begin, create an account on the official ArcGIS Online website. Once you're in, you'll be greeted with a user-friendly interface that allows you to access a vast library of maps and layers. Think of it as your personalized toolbox for exploring the world.

With ArcGIS Online, you can create your own maps by combining different layers of information, such as population density, land use, or cultural features. These maps can be customized and shared with others, making it an excellent tool for collaboration and knowledge-sharing. You can also analyze the data using various tools and perform sophisticated spatial analyses to gain valuable insights.

## **Exploring Human Geography with ArcGIS Online**

Now that you have a basic understanding of ArcGIS Online, let's dive into the exciting world of Human Geography. With the vast array of data available, you can explore numerous topics and understand their spatial dynamics. Here are a few examples:

### **Population Distribution**

With ArcGIS Online, you can access up-to-date population data from around the world. By visualizing this data on a map, you can easily identify regions with high population density and understand the factors that contribute to such patterns. You can also explore the challenges and opportunities associated with population growth and migration.

### **Urbanization**

As the world becomes increasingly urbanized, studying urban landscapes becomes crucial in understanding Human Geography. ArcGIS Online allows you

to explore urban areas and analyze patterns of growth, gentrification, and urban planning. By studying these patterns, you can gain insights into societal systems and the impacts of urbanization on the environment.

## **Cultural Landscapes**

Human cultures shape their physical surroundings, and ArcGIS Online helps us explore these cultural landscapes. By overlaying cultural data onto maps, you can examine the distribution of languages, religions, or other cultural attributes. This allows for a deeper understanding and appreciation of the diversity that exists within our world.

## **Economic Geography**

Economic activities are critical drivers of how societies are shaped. By utilizing ArcGIS Online, you can explore economic landscapes and analyze the distribution of industries, trade routes, or patterns of economic inequality. Understanding economic geography can shed light on the interconnectedness of the global economy and its impacts on social and environmental systems.

## **Why Use ArcGIS Online for Human Geography?**

ArcGIS Online offers several advantages for studying Human Geography compared to traditional methods. Firstly, it allows for interactive exploration, enabling you to directly manipulate and analyze spatial data. This dynamic approach can deepen your understanding and make the learning process more engaging.


Additionally, ArcGIS Online provides a vast database of data layers and maps that are constantly updated. This ensures you have access to the most current information, allowing for accurate analysis and research. It also provides an

excellent platform for collaboration, as you can share your maps and findings with others to garner different perspectives and insights.

As we conclude our journey into Human Geography using ArcGIS Online, we hope you have gained a newfound appreciation for the intricacies and interconnectedness of our world. This powerful tool opens up a world of possibilities for studying and understanding the complex relationship between humankind and the environment we inhabit. So, what are you waiting for? Dive in and start exploring the fascinating field of Human Geography with ArcGIS Online today!



# ArcGIS



## Introduction to Human Geography Using ArcGIS

**Online** by J. Chris Carter (Illustrated Edition, Kindle Edition)

★★★★☆ 4.3 out of 5

Language : English

File size : 123811 KB

Text-to-Speech : Enabled

Screen Reader : Supported

Enhanced typesetting : Enabled

Print length : 725 pages



Applying new skills to established topics, this is how you want to examine human geography.

to Human Geography Using ArcGIS Online combines a comprehensive examination of human geography with engaging activities using the ArcGIS Online service.

Birth rates are higher in one country than another. Why? Are there patterns? Are there correlations? to Human Geography Using ArcGIS Online readers are doers, using sophisticated software to actively explore, analyze, and answer these questions and many more. ArcGIS Online exercises in each chapter dig into those numbers and their spatial relationships, enhancing students' grasp of geographic concepts.

Instructors tailor classroom examples and homework assignments to local geography. to Human Geography Using ArcGIS Online bridges classroom lecture and live, current, interactive data for reinforced learning and a hybridized teaching approach.

Human geography, meet The Science of Where™.





## The Secrets of Chaplaincy: Unveiling the Pastoral Theology of Inquiry Haworth

Chaplaincy is a field that encompasses deep empathy, understanding, and spirituality. It is a profession where individuals provide spiritual care and support to those in...



## Animales Wordbooks: Libros de Palabras para los Amantes de los Animales

Si eres un amante de los animales como yo, entonces seguramente entenderás la fascinación que sentimos hacia estas increíbles criaturas. Ya sea que se trate de majestuosos...



## Let's Learn Russian: Unlocking the Mysteries of the Cyrillic Script

Are you ready to embark on a linguistic adventure? Have you ever been curious about the beautiful Russian language? Look no further - this article is your...



## The Incredible Adventures of Tap It Tad: Collins Big Cat Phonics For Letters And Sounds

Welcome to the enchanting world of phonics where learning to read becomes a captivating journey! In this article, we will explore the marvelous educational resource,...





## Schoola Escuela Wordbookslibros De Palabras - Unlocking the Power of Words!

Growing up, one of the most significant milestones in a child's life is learning how to read. It opens up a whole new world of possibilities, imagination, and knowledge. A...



## 15 Exciting Fun Facts About Canada for Curious Kids

Canada, the second-largest country in the world, is famous for its stunning landscapes, diverse wildlife, and friendly people. As children, it's essential to...



## What Did He Say? Unraveling the Mystery Behind His Words

Have you ever found yourself struggling to understand what someone really meant when they said something? Communication can often be clouded with ambiguity, leaving us...



## A Delicious Journey through Foodla Comida Wordbookslibros De Palabras

Welcome to the world of Foodla Comida Wordbookslibros De Palabras, where colorful illustrations and engaging words come together to create a delightful learning...